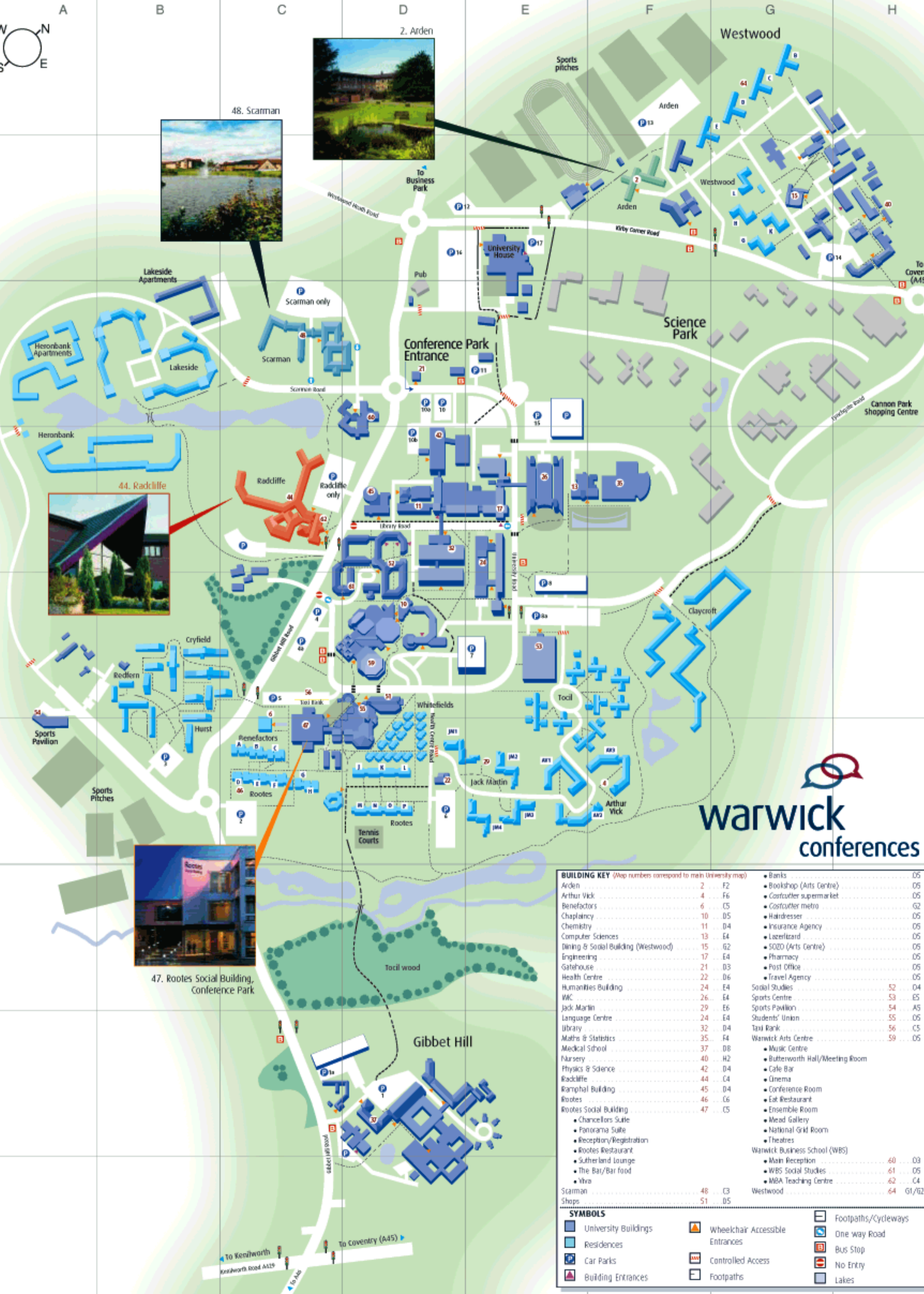


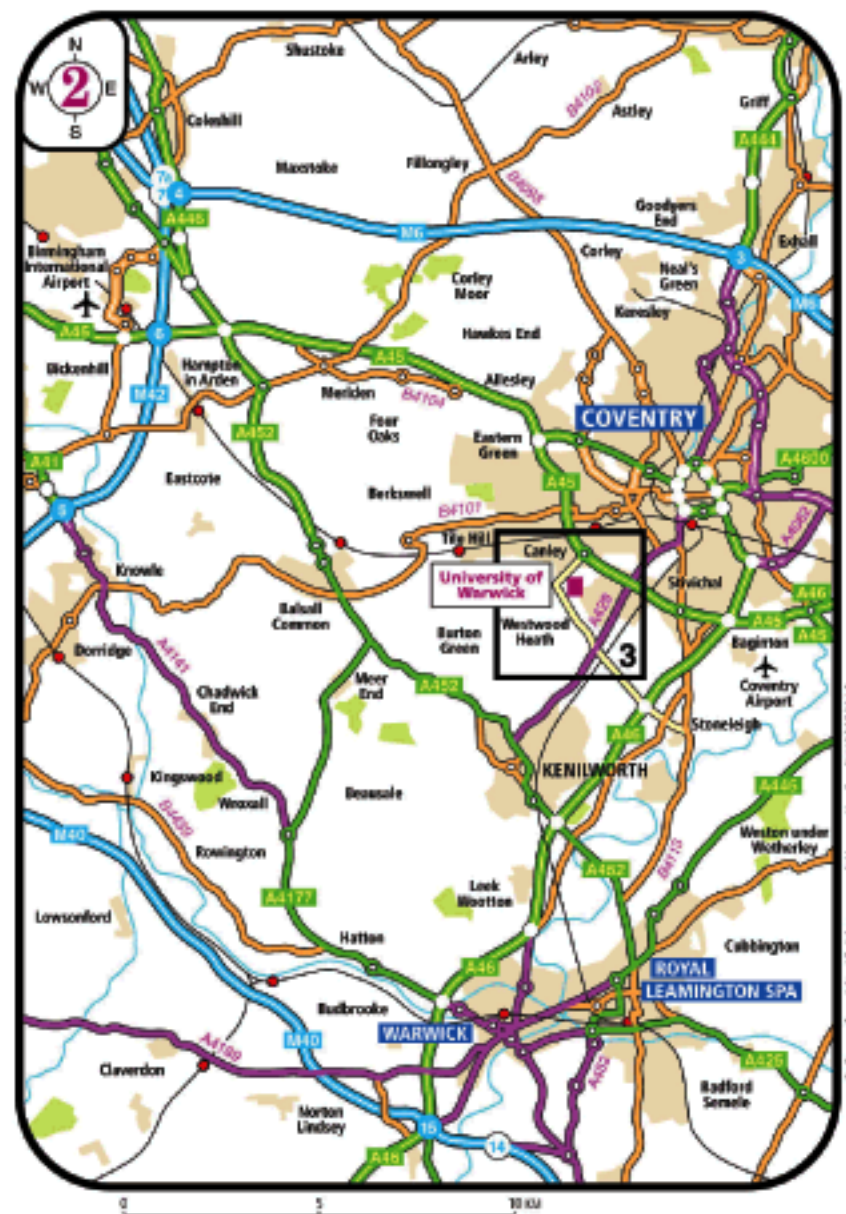
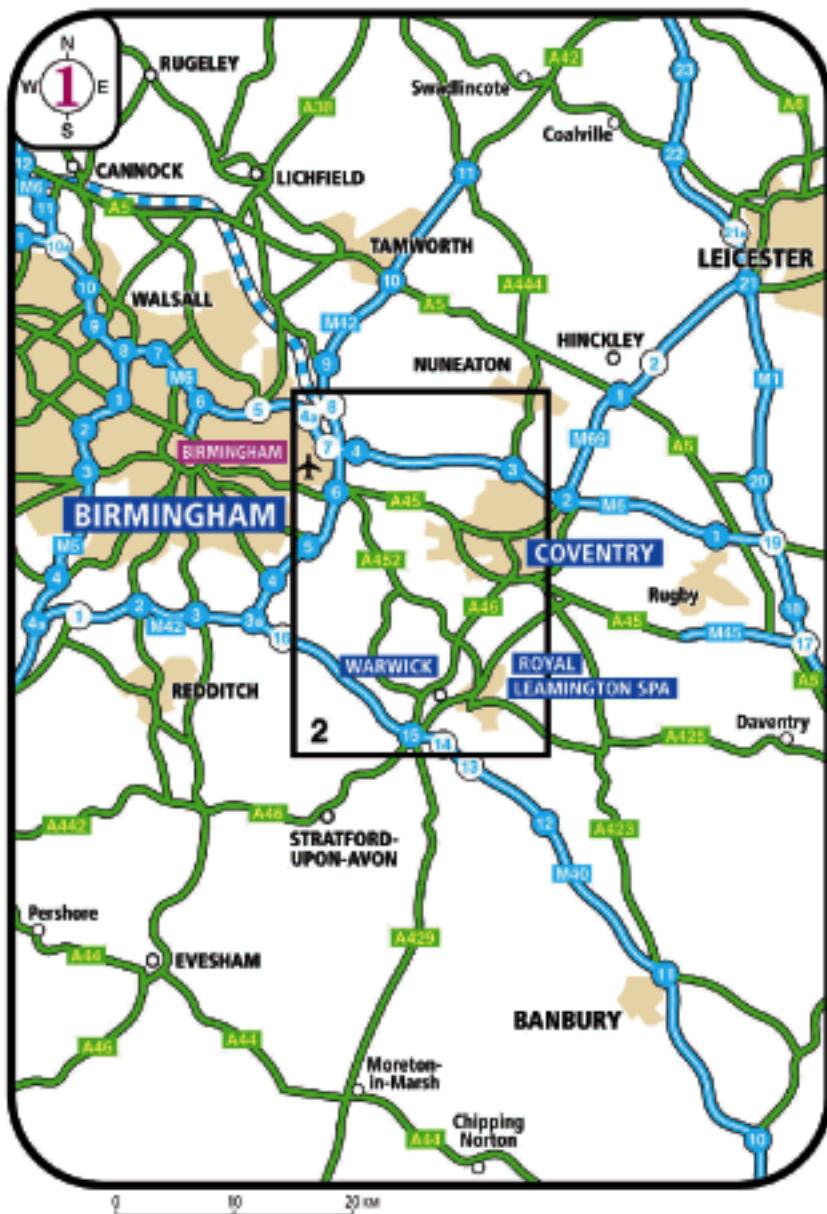


1
2
3
4
5
6
7
8
9



warwick conferences

BUILDING KEY (Map numbers correspond to main University map)		SYMBOLS	
Arden	2 .. F2	University Buildings	Wheelchair Accessible Entrances
Arthur Wick	4 .. F6	Residences	Footpaths/Cycleways
Benefactors	6 .. C5	Car Parks	One way Road
Chaplaincy	10 .. D5	Building Entrances	Bus Stop
Chemistry	11 .. D4		No Entry
Computer Sciences	13 .. E4		Lakes
Dining & Social Building (Westwood)	15 .. G2		
Engineering	17 .. E4		
Gatehouse	21 .. D3		
Health Centre	22 .. D6		
Humanities Building	24 .. E4		
WC	26 .. E4		
Jack Martin	29 .. E6		
Language Centre	24 .. E4		
Library	32 .. D4		
Maths & Statistics	35 .. F4		
Medical School	37 .. D8		
Nursery	40 .. H2		
Physics & Science	42 .. D4		
Radcliffe	44 .. C4		
Ramphal Building	45 .. D4		
Rootes	46 .. C6		
Rootes Social Building	47 .. C5		
Rootes Social Building			
• Chancellors Suite			
• Panorama Suite			
• Reception/Registration			
• Rootes Restaurant			
• Sutherland lounge			
• The Bar/Bar food			
• Viva			
Scarman	48 .. C3		
Shops	51 .. D5		
Banks	05		
Bookshop (Arts Centre)	05		
Costcutter supermarket	05		
Costcutter metro	G2		
Hairdresser	05		
Insurance Agency	05		
Lazerboard	05		
SOCD (Arts Centre)	05		
Pharmacy	05		
Post Office	05		
Travel Agency	05		
Social Studies	52 .. D4		
Sports Centre	53 .. E5		
Sports Pavilion	54 .. A5		
Students' Union	55 .. C5		
Taxi Rank	56 .. C5		
Warwick Arts Centre	59 .. C5		
Warwick Arts Centre			
• Music Centre			
• Butterworth Hall/Meeting Room			
• Cafe Bar			
• Cinema			
• Conference Room			
• Eat Restaurant			
• Ensemble Room			
• Mead Gallery			
• National Grid Room			
• Theatres			
Warwick Business School (WBS)			
• Main Reception	60 .. C3		
• WBS Social Studies	61 .. C5		
• MBA Teaching Centre	62 .. C4		
Westwood	64 .. G1/G2		



Travelling to The University of Warwick

By Air

Approx 30 mins by road from Birmingham International Airport, 1 hour from Nottingham East Midlands Airport, 2 hours from Luton Airport and 15 mins from Coventry Airport.

By Rail

The nearest station is Coventry. Approx 15 mins by taxi from Coventry Railway Station or take the Travel West Midlands 12 or 12a, or Stagecoach X10 or X12 bus from the Warwick Road Bus Stop (which is signposted from the station).

How to find us

From the North/East

- From M69 /M6 interchange (M6 Jct 2) take A46 towards Warwick and Coventry S & E.
- After approx 3.5 miles you will reach Tollbar End roundabout (junction with A45). At the roundabout, follow signs for A45 Birmingham.
- After approx 3 miles you will cross the A429 (Kenilworth Road). Half a mile after this junction take the left-hand turn signposted 'University of Warwick' (Fire Station on left, Police Station on right). Follow signs for University of Warwick (and Warwick Arts Centre) across two roundabouts. You are now approaching The University of Warwick from Kirby Corner Road.
- Follow Maps 3 and 4 for your meeting location.

From the South East

- From M45 Jct 1 take A45 towards Coventry.
- After approx 7 miles you will reach Tollbar End roundabout (junction with A46) follow signs for A45 Birmingham.
- Now follow the directions given in the third bulletpoint above.
- Follow Maps 3 and 4 for your meeting location.

From the South

- From M40 Jct 15 take A46 towards Coventry.
- After approximately 8 miles leave A46 at junction signposted 'University of Warwick' and turn left.
- Take the second exit at the mini roundabout and continue for a further mile on the Stoneleigh Road, crossing the A429 Kenilworth Road. You are now approaching The University of Warwick from Gibbet Hill Road.
- Follow Maps 3 and 4 for your meeting location.

From the West

- From M42 Jct 6 take A45 towards Coventry.
- After approximately 9 miles you will pass a large Sainsbury's store on your left. At the next roundabout (Fire Station on right, Police Station on left), take the right-hand exit, signposted 'University and Canley'.
- Follow signs for University of Warwick (and Warwick Arts Centre) across two roundabouts. You are now approaching The University of Warwick from Kirby Corner Road.
- Follow Maps 3 and 4 for your meeting location.

